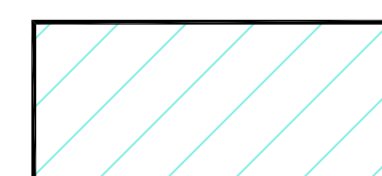


 MAIN FLOOR PLAN -
SCALE: 3/32"=1'-0"

AREAS TO CLEAN= 13,455 s.f.

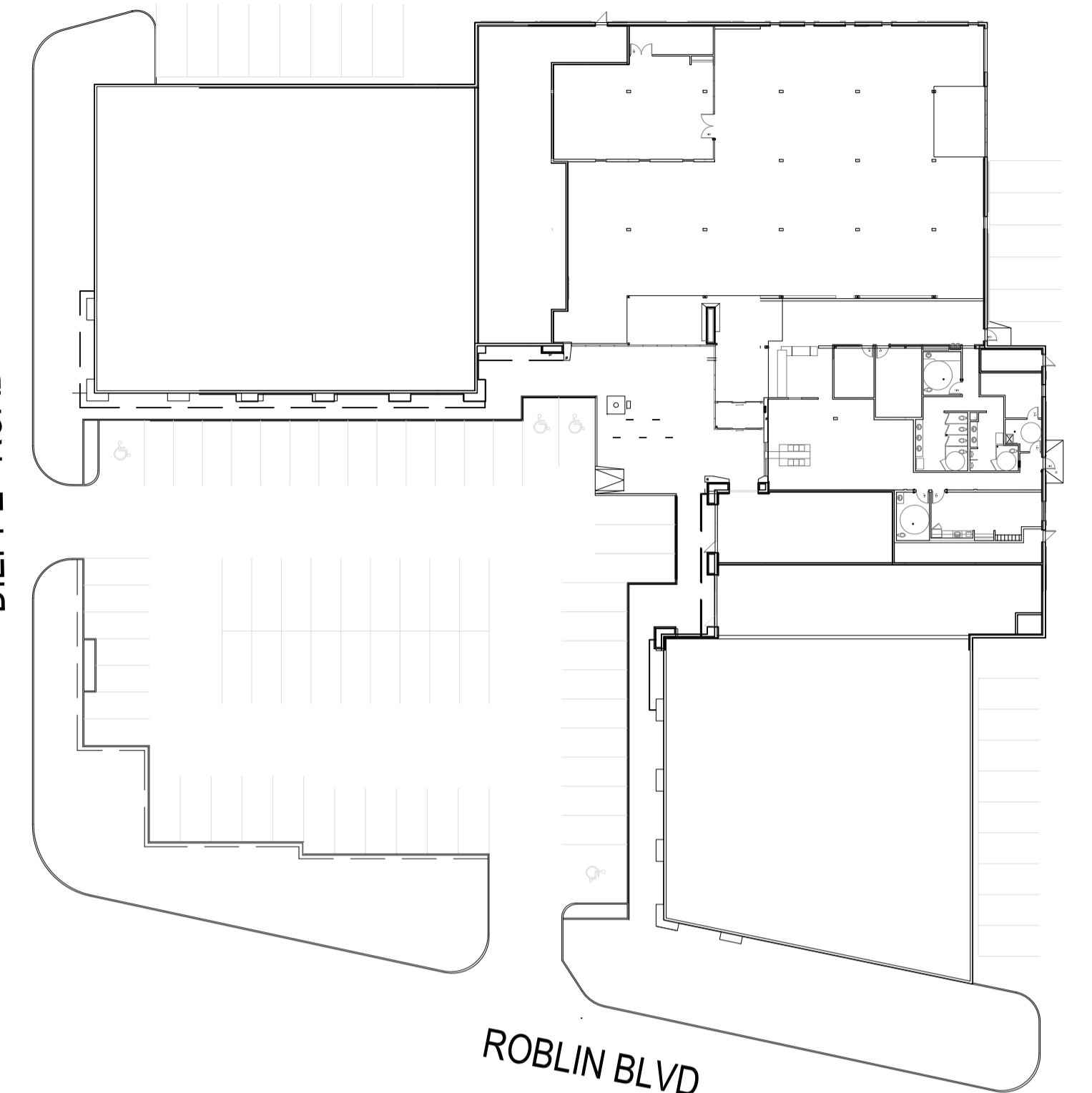


DIEPPE ROAD

ROBLIN BLVD.




KEY PLAN
SCALE: N.T.S.



NOTES:

No.	REVISION/DESCRIPTION	BY	DATE
SEAL			

DRAWN	TC	CHECKED	CAD	DESIGNED	CAD	APPROVED	CAD
DATE	2015.01.05	USER		TC			
		APPROVAL					

 THE CITY OF WINNIPEG
PLANNING, PROPERTY AND
DEVELOPMENT DEPARTMENT
MUNICIPAL ACCOMMODATIONS DIVISION
3-65 GARRY STREET, R3C 4K4

PROJECT
CITY OF WINNIPEG
CHARLESWOOD LIBRARY

UNIT 6 4910 ROBLIN BLVD CHARLESWOOD SQUARE

SHEET TITLE
MAIN FLOOR PLAN
AREAS TO CLEAN
4910RB01

SCALE	PROJECT No:	SHEET No:
AS SHOWN	257-2018	A1